

COUNTYWIDE PLAN  
WATER AND WASTEWATER ELEMENT

INDEX OF  
SOLID WASTE AND LIQUID INDUSTRIAL WASTE  
DISPOSAL SITES  
FOR  
630 SERIES COORDINATE BASE MAPS

COUNTY OF LOS ANGELES  
DEPARTMENT OF COUNTY ENGINEER  
PROJECT PLANNING AND POLLUTION CONTROL DIVISION

October, 1976

## PREFACE

The attached Series 630 Maps (1" = 2000') contain the following information for the management of the disposal of solid wastes and liquid industrial wastes:

- I. Active, planned and potential landfills, transfer stations and special facilities are identified on the maps. This includes privately operated sites and sites operated by governmental agencies, as well as budgeted new support facilities and special studies.
- II. Certain types of liquid industrial wastes when approved by proper authorities may be discharged through sewers and natural drainage facilities. These facilities are not included on these maps.
- III. Inactive landfills are identified on the maps. These include completed sites and incompletd sites that are currently closed.
- IV. Administration of collection service for household refuse is identified: municipal collection, garbage disposal districts, collection for franchise areas, collection where cities contract for services, and private collection by licensed haulers.
- V. The index map (1" = 2 miles) entitled "Countywide Waste Management Plan," indicates the approximate location of all active, planned, and potential waste disposal facilities, and the administration of collection service provided within the cities that collect their own refuse, and garbage disposal districts.
- VI. The index map (1" = 4.5 miles) accompanying the 630 series maps illustrates the approximate area covered by each sheet of the maps.

# INDEX OF WASTE DISPOSAL FACILITIES

October, 1976

## Table of Contents

	<u>Page</u>
Coding for Waste Management	1
Index Map	4
Waste Disposal Facilities (Active, Planned and Potential)	
I.    Government Operated Facilities	5
Landfills, Transfer Stations, Special Facilities	
II.   Privately Operated Facilities	13
Landfills, Transfer Stations, Special Facilities	
III.  Additional Governmentally Operated Facilities	19
(recent additions)	
IV.   Inactive Waste Disposal Facilities	
994 Series Coordinate Base Maps	21
024 Series Coordinate Base Maps	21
054 Series Coordinate Base Maps	24
084 Series Coordinate Base Maps	28
114 Series Coordinate Base Maps	31
144 Series Coordinate Base Maps	34
174 Series Coordinate Base Maps	37
204 Series Coordinate Base Maps	39
234 Series Coordinate Base Maps	40
264 Series Coordinate Base Maps	40
294 Series Coordinate Base Maps	40
324 Series Coordinate Base Maps	40
354 Series Coordinate Base Maps	40
384 Series Coordinate Base Maps	40
V.   Additional Inactive Facilities (recent additions)	41

CODING FOR WASTE MANAGEMENT (4000 Series)

October, 1976

<u>ELEMENT</u>	<u>TYPE OPERATION</u>	<u>OPERATOR or STATUS</u>	<u>PROJECT NUMBER</u>	<u>MAP NO.</u>
4	2	.043	021	(144-157)

EXAMPLE: 42.043-021 (144-157)

ELEMENT: 4 is the code number for the waste disposal element

TYPE OPERATION:

- 0 - Transfer Stations
- 1 - Class I Landfill facility
- 2 - Class II Landfill facility
- 3 - Class III Landfill facility
- 4 - Landfill facility, class unknown
- 5 - Special facilities
- 6 - Refuse Collection by Government forces having jurisdiction or through Garbage Disposal Districts
- 7 - Refuse collection by contracts for the service or by Franchised Service areas
- 8 - Refuse Collection by Licensed Refuse Haulers

OPERATOR OR STATUS:

- 000 - Unincorporated L.A. County
- 001 - 099-Cities within L.A. County (see below)
- 101 - L.A. County Road Department
- 102 - L.A. County Sanitation Districts
- 103 - L.A. County Flood Control District
- 104 - U.S. Government Agencies
- 105 - Other L.A. County Departments
- 106 - 149-Garbage Disposal Districts (see below)
- 150 - Privately owned facilities
- 160 - Inactive landfills

CITIES (001-099) Defined

<u>NO.</u>	<u>COLLECTION* METHOD</u>	<u>CITY</u>	<u>NO.</u>	<u>COLLECTION* METHOD</u>	<u>CITY</u>
001	C	Alhambra	010	O	Beverly Hills
002	F	Arcadia	011	F	Bradbury
003	F	Artesia	012	O	Burbank
004	F	Avalon	013	L	Carson
005	C	Azusa	014	C	Cerritos
006	F	Baldwin Park	015	O	Claremont
007	F	Bell	016	C	Commerce
008	F	Bellflower	017	C	Compton
009	C	Bell Gardens	(Con't. on next page)		

CITIES (001-099) Defined (Continued)

COLLECTION*			COLLECTION*		
NO.	METHOD	CITY	NO.	METHOD	CITY
018	O	Covina	048	F	Montebello
019	L	Cudahy	049	C	Monterey Park
020	O	Culver City	050	F	Norwalk
021	F	Downey	051	F	Palmdale
022	C	Duarte	052	F	Palos Verdes Estates
023	F	El Monte	053	F	Paramount
024	C	El Segundo	054	O	Pasadena
025	C	Gardena	055	L	Pico Rivera
026	O	Glendale	056	O	Pomona
027	C	Glendora	057	O	Redondo Beach
028	F	Hawaiian Gardens	058	C	Rolling Hills
029	C	Hawthorne	059	F	Rolling Hills Estate
030	F	Hermosa Beach	060	F	Rosemead
031	L	Hidden Hills	061	C	San Dimas
032	O	Huntington Park	062	O	San Fernando
033	C	Industry	063	F	San Gabriel
034	O	Inglewood	064	L	San Marino
035	C	Irwindale	065	F	Santa Fe Springs
036	C	Lakewood	066	O	Santa Monica
037	L	La Mirada	067	C	Sierra Madre
038	L	La Puente	068	C	Signal Hill
039	C	La Verne	069	L	South El Monte
040	F	Lawndale	070	C	South Gate
041	F	Lomita	071	C	South Pasadena
042	O	Long Beach	072	F	Temple City
043	O	Los Angeles	073	O	Torrance
044	C	Lynwood	074	L	Vernon
045	O	Manhattan Beach	075	L	Walnut
046	F	Maywood	076	F	West Covina
047	C	Monrovia	077	O/C	Whittier
			078	L	Rancho Palos Verdes
			079		La Canada-Flintridge
			080		Lancaster

GARBAGE DISPOSAL DISTRICTS (106-149) Defined

COLLECTION*			COLLECTION*		
NO.	METHOD	GARBAGE DISPOSAL DISTRICT	NO.	METHOD	GARBAGE DISPOSAL DISTRICT
106	C	Athens-Woodcrest-Olivita	111	C	Mesa Heights
107	C	Belvedere	112	C	Walnut Park
108	C	Clifton Heights	113	C	West Hollywood-Sherman
109	C	Firestone	114 - 149		Reserved for future districts
110	C	Malibu			

- C - Jurisdictions that contract for refuse collection service
- F - Municipalities that have franchised household refuse collection service
- L - Jurisdictions that are served by licensed haulers

(Notes continued on next page)

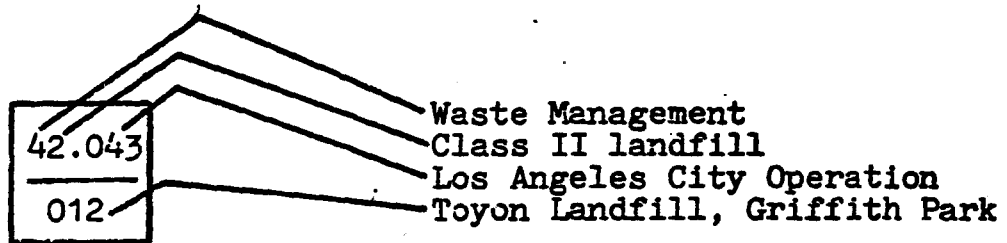
- O - Municipalities that collect their own household refuse
- \* - Single Dwelling Unit Collection

PROJECT NUMBER: 001 through 999 listing names  
and location of all facilities

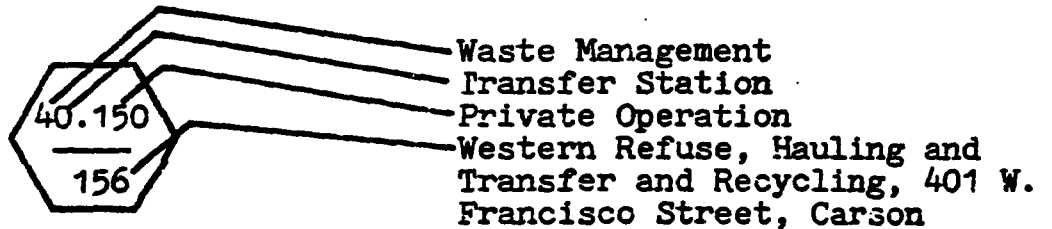
EXAMPLES OF WASTE MANAGEMENT CODING:

A. Facilities

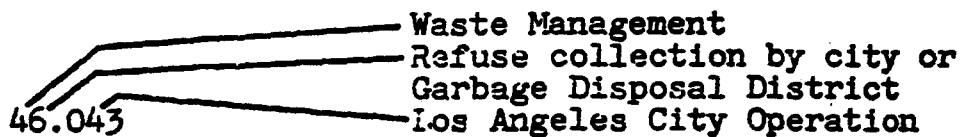
1. Landfills



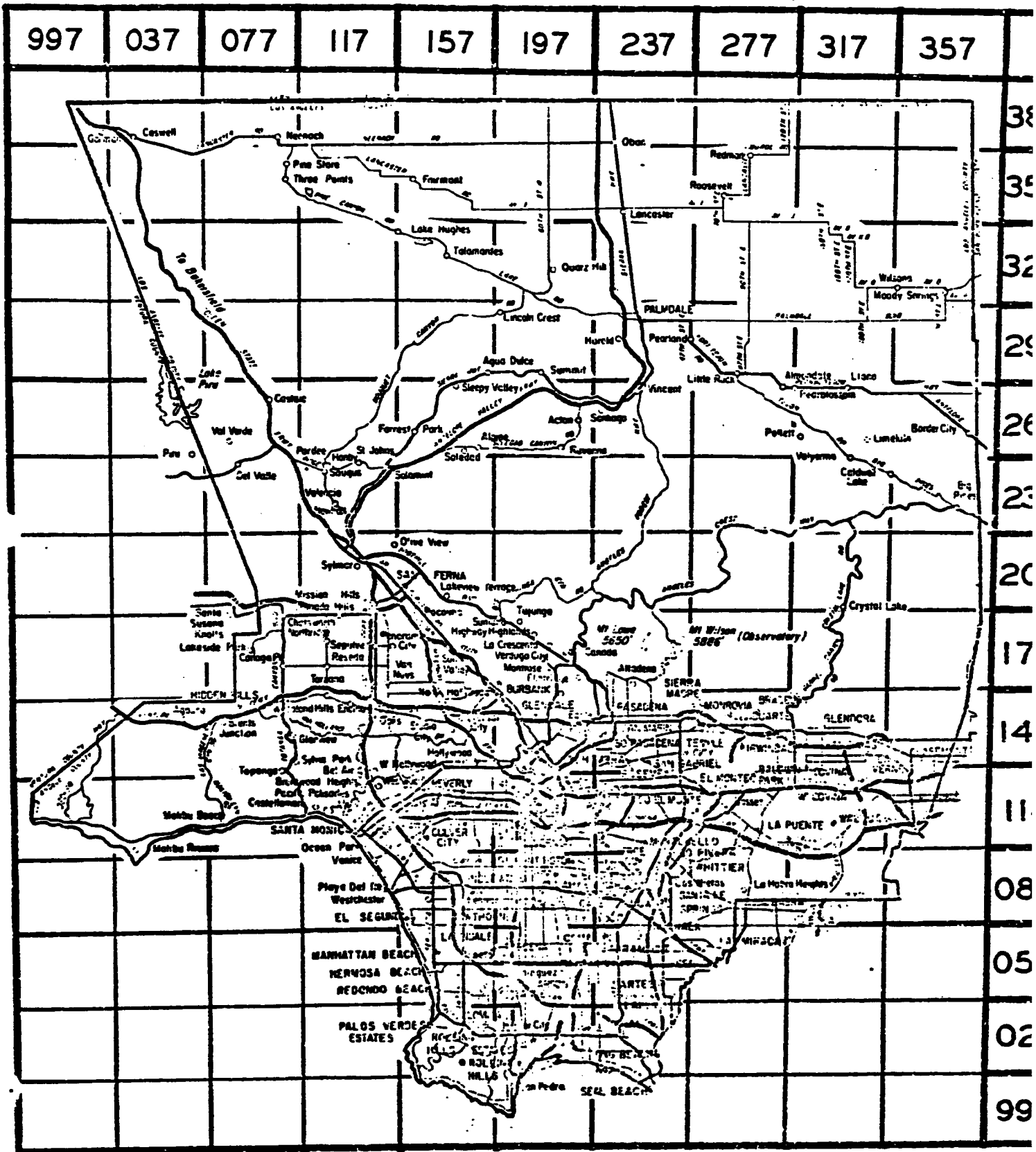
2. Transfer Stations



B. Administration of Single Dwelling Residential Collection Services



INDEX MAP FOR COUNTY GENERAL PLAN  
 WATER AND WASTE MANAGEMENT STUDY



SCALE: 1 Inch=1 Mile

(✓ = C/III)

SECTION I

ACTIVE, PLANNED AND POTENTIAL  
WASTE DISPOSAL FACILITIES - LOS ANGELES COUNTY

List of Projects by Jurisdiction  
October, 1976

GOVERNMENTALLY OPERATED FACILITIES

Alhambra *9/14/77 to T.S. (Per operation - Active Disposal)*

\*44.<sup>160</sup>~~001-001~~ ✓ (144-237) Landfill (Class unknown), 520 S. Chapel Avenue, Alhambra  
*42 001.001*

Beverly Hills

\*44.<sup>0</sup>~~010-004~~ ✓ (114-157) Transfer Station, 330 N. Foothill Road, Beverly Hills

Bell Gardens: \*44.009-977 (084-197) Transfer station, Intersection of Debonaire Rd & Shull St., Bell Gardens.

Burbank

\*42.012-006 ✓ (174-157) Landfill (Class II), Burbank Reclamation Project, 1801 N. Bel Aire Drive, Burbank. See P. 36

California (State of)

\*44.<sup>160</sup>~~100-487~~ ✓ (084-237) Division of Highways Landfill (Class unknown), 7840 E. Telegraph Road, Montebello. See P. 30

\*44.<sup>160</sup>~~100-602~~ ✓ (114-237) Division of Highways Landfill (Class unknown) E'ly side of Rosemead Blvd. between Garvey Avenue and Cortada St., Rosemead. See P. 33

Compton

\*42.<sup>160</sup>~~017-008~~ (054-197) Landfill (Class II), 2902 W. Alondra Blvd., Compton *sec p. 23*

*Insert 976 sec p 19 b.*

Glendale

\*43.026-310 ✓ (174-197) Brand Park Disposal Site. See P. 19

Long Beach

43.042-009 (994-197) Landfill, (Class III) (planned), Pier J Area, W'ly of Windsor Way, Long Beach Harbor

Los Angeles (City of)

Landfills:

\*42.043-010 ✓ (204-157) Lopez Canyon (Class II), Lopez Canyon Road between Gladstone Avenue and Baily Road, Los Angeles.

\*Not open to the Public



Los Angeles (City of)

Landfills (con't.)

- \*42.160-011 ✓ (174-157) Sheldon-Arleta Pit. See P. 36
- \*42.043-012 ✓ (144-157) Toyon-Griffith Park (Class II), Mt. Hollywood Dr. at Griffith Park Drive, Los Angeles
- \*42.<sup>160</sup>~~043~~-016 ✓ (024-197) Gaffey Street Dump (Class II), 1400 N. Gaffey Street, San Pedro See p 20.
- 43.160-017 ✓ (994-197) Harbor Department. See P. 20
- \*43.043-018 ✓ (994-197) Harbor Department (Class III, <sup>potential</sup>planned), outer Los Angeles Harbor
- \*43.043-281 ✓ (144-197) Rose Hills (Dept. of Water & Power) (Class III) See P. 18
- \*43.043-282 ✓ (174-157) Pendleton Street (Dept. of Water & Power) (Class III) See P. 18
- \*43.<sup>160</sup>~~043~~-283 ✓ (174-157) Valley Steam Plant (Dept. of Water & Power) (Class III), See P. 18 & P 36
- \*43.043-284 ✓ (144-117) Stone Canyon (Dept. of Water & Power), (Class III) See P. 18
- ~~\*44.043-282 (204-077) Brown's Canyon Sanitary Landfill, (planned) In Brown's Canyon off Mormon Cyn. Rd., Chatsworth. See P. 18~~

Transfer Stations:

- \*40.043-019 ✓ (084-157) Southwest Yard, 5860 Wilton Place, Los Angeles (Bureau of Street Maintenance)
- \*40.043-020 ✓ (024-197) Harbor District (planned), 1400 N. Gaffey Street, San Pedro
- \*40.043-021 ✓ (114-197) Lacy Street, 452 San Fernando Rd., Los Angeles
- \*40.043-280 ✓ (204-117) Granada Hills <sup>District Street Maintenance Yard (Planned),</sup> Transfer Station, See P. 18
- \*40.043-286 ✓ (084-197) South-Central Multi-Department Transfer & Maintenance Yard, (planned) Imperial Highway and Harbor Freeway, Los Angeles See P. 18

\*Not open to the Public

Los Angeles (City of)

Transfer Stations:

\*40.043-287 ✓ (084-117) Thacher Ave. Street Maintenance & Transfer Yard. See P. 18

\*40.043-288 ✓ (114-157) Wilshire Street Maintenance & Transfer Yard. See P. 18

\*40.043-289 ✓ (174-117) Northridge Street Maintenance & Transfer Yard. See P. 18

*Insert 292, 293, 294, 295, 296, 297, 298, 299.* See P. 19 a.

\*40-043-311 ✓ (114-197) Southeast Street Maintenance & Transfer Yard. See P. 19

*Insert 312, 313, 314, 318, 319, 320, 321, 322, 323, 324, 325, 326, 970* See p. 19 a & 19 b

Los Angeles County

\*44.105-290 ✓ (264-077) Wayside Honor Rancho Landfill. See P. 19

\*44.105-291 ✓ (264-077) Wayside Honor Rancho Landfill. See P. 19

Los Angeles County Road Department

\*43.101-022 ✓ (354-237) 30th Street East Pit (Class III)  
30th Street East & Ave. H-8, Lancaster

\*43.101-023 ✓ (324-197) Quartz Hill Dump (Class III), 30th  
St. West & Ave. M-2, Quartz Hill

<sup>160</sup>  
\*44.~~101~~-300 ✓ (054-157) Landfill (Class unknown). See P. 19 & 23

<sup>160</sup>  
\*44.~~101~~-301 ✓ (054-197) Landfill (Class unknown). See P. 19 & 23

<sup>160</sup>  
\*44.~~101~~-302 ✓ (054-197) Landfill (Class unknown). See P. 19 & 23

Los Angeles County Sanitation Districts

Landfills:

41.102-024 ✓ (024-157) Landfill No. 1, Palos Verdes (Class I,  
II), 26301 S. Crenshaw Blvd., Rolling Hills  
*Estates*

42.102-025 ✓ (114-317) Landfill No. 2, Spadra (Class II),  
4125 W. Valley Blvd., Walnut

42.102-026 ✓ (144-117) Landfill No. 3, Mission Canyon (Class  
II), 2201 N. Sepulveda Blvd., Los Angeles

42.102-027 ✓ (144-197) Landfill No. 4, Scholl Cyn. (Class II),  
7721 N. Figueroa Street, Los Angeles

41.102-028 ✓ (144-037) Landfill No. 5, Calabasas (Class I and II),  
26919 Ventura Blvd., Agoura

\*Not open to the Public

Los Angeles County Sanitation Districts (Con't.)

Landfills:

- 42.102-029 ✓ (114-277) Landfill No. 6, Puente Hills (Class II)  
2800 S. Workman Mill Road, Whittier
- 44.102-030 ✓ (144-117) Rustic Sullivan (planned), W'ly of  
Mandeville Canyon and S'ly of Mulholland  
Highway, Sherman Oaks
- 44.102-034 ✓ (114-117) Kenter & Bundy Canyons Sanitary Landfill,  
(potential) Between Sepulveda Blvd. and  
Mandeville Canyon, S. of Mission Canyon,  
Los Angeles

Transfer Stations:

- 40.102-038 ✓ (084-237) South Gate, 9530 S. Garfield Avenue,  
South Gate
- 40.102-039 ✓ (024-<sup>197</sup>~~237~~) Southeast Resource Recovery & Transfer  
Station (planned), ~~2290 Redondo Avenue,~~  
Long Beach *potential, in City of Long Beach*
- ? 40.102-040 ✓ ~~(054-157) Southwest Resource Recovery & Transfer~~  
~~Station, (planned), S'ly of Compton Blvd,~~  
~~W'ly of Inna Ave., Redondo Beach~~ *Inglewood planned* *Orange*  
*Mission*  
*Selma*
- 40.102-046 ✓ (024-197) Harbor Area, (potential), at Joint  
Treatment Plant, 24501 S. Figueroa  
Street, Carson

Special Facilities:

- 45.102-048 ✓ (024-197) Acid and Cyanide Waste Disposal Plant,  
24501 S. Figueroa Street, Carson

Pasadena

- 44.160-053 ✓ (144-237) Landfill (Class unknown). See P. 34

San Marino

- 43.160-056 ✓ (144-277) Landfill (Class III). See P. 34

Santa Monica

- 40.066-058 ✓ (114-117) Transfer Station, 2401 Delaware Avenue,  
Santa Monica

South Gate

- \*43.070-059 ✓ (084-197) Landfill (Class III), 10120 Miller Way,  
South Gate

\*Not open to the Public

Whittier

42.077-061 ✓ (084-277) Landfill (Class II), 13919 E. Penn Street,  
N'ly of Penn Park, Whittier

Los Angeles County Flood Control District

Landfills:

- \*44.103-063 (144-157) Agua Vista Debris Disposal Area (Class unknown), Acama St., W'ly of Lankershim Blvd., Los Angeles
- \*44.103-064 (174-237) Auburn Debris Disposal Area (Class unknown), Hermosa Avenue and Auburn Ave., (S.W. corner), Sierra Madre
- \*44.103-065 (174-237) Bailey Debris Disposal Area (Class unknown) N'ly of Grove Reservoir, Sierra Madre
- \*44.103-066 (204-077) Brown's Debris Disposal Area (Class Unknown) N'ly end of De Sota Avenue, Chatsworth
- \*44.103-067 (144-317) Dalton Debris Disposal Area (Class unknown) N.W. corner of Glendora Mountain Rd. and Dalton Road, Glendora
- \*44.103-068 (174-197) Dunsmuir Debris Disposal Area (Class unknown), Approx. 5100 Dusmore Ave., Glendale
- \*44.103-069 (174-197) Eagle Debris Disposal Area (Class unknown) Harmony Place, E'ly of La Crescenta Ave., La Crescenta
- \*44.103-070 (174-237) Eaton Debris Disposal Area (Class unknown), N'ly of Eaton Canyon Park, Altadena
- \*44.160-071 (234-157) Iron Canyon Debris Disposal Area. See P. 39
- \*44.103-072 (174-237) Hastings Canyon Debris Disposal Area (~~planned~~), just N'ly of Pasadena at N'ly end of Michillinda Ave., Pasadena
- \*44.103-073 (174-277) Lannan Debris Disposal Area (Class unknown) N'ly of U.S. Ranger Station near Santa Anita Avenue, N'ly of Arno Dr., Sierra Madre
- \*44.103-074 (174-237) Las Flores Debris Disposal Area (Class unknown), in Las Flores Canyon, N'ly of Echo Glen Drive, Altadena

\*Not open to the Public

- \*44.103-075 (174-157) La Tuna Debris Disposal Area (Class unknown), approximately 8900 La Tuna Canyon Road, Sunland
- \*44.103-076 (174-237) Lincoln Debris Disposal Area (Class unknown), Loma Alta Drive, E'ly of Lincoln Avenue, Altadena
- \*44.103-077 (144-357) Live Oak Debris Disposal Area (Class unknown), S'ly of intersection of Live Oak Canyon Road and Laurel St., Claremont
- \*44.103-078 (144-277) Maddock Debris Disposal Area (Class unknown), N'ly end of Vineyard Avenue, Duarte
- \*44.103-079 (204-117) May Debris Disposal Area (Class unknown), N'ly end of Barner Avenue, Olive View
- \*44.103-080 (144-277) Santa Anita Debris Disposal Area (Class unknown) E'ly of Highland Oaks Ave., between Orange Grove & Elkins Avenues, Arcadia
- \*44.103-081 (144-277) Sawpit Debris Disposal Area (Class unknown), Norumbega Road, E'ly of North Canyon Blvd., Monrovia
- \*44.~~103~~<sup>160</sup>-082 (174-197) Shields Debris Disposal Area (Class unknown), La Crescenta Avenue at Alta Terrace, La Crescenta See p. 38
- \*44.160-083 (174-237) Sierra Madre Villa Debris Disposal Area See P. 38
- \*44.103-084 (144-277) Spinks Debris Disposal Area (Class unknown), S'ly of Bradbury Debris Basin, Bradbury
- \*44.103-085 (174-117) Wilbur Debris Disposal Area (Class unknown), Nordhoff Street at Wilbur Canyon Road, Northridge
- \*44.103-086 (234-117) Wildwood Debris Disposal Area (Class unknown), Davey Ave., E'ly of Cross Street, Newhall
- \*44.103-087 (204-197) Zachau Debris Disposal Area (Class unknown), N'ly end of Seven Hills Drive, Sunland
- \*44.160-088 (174-197) Ward Debris Disposal Area. See P. 38
- \*44.103-089 (144-317) Fuddingstone Diversion Debris Disposal Area (Class unknown), S.E. of San Dimas Golf Course at base of Fuddingstone Diversion Dam, La Verne

\*Not open to the Public.

- \*44.103-090 (144-317) San Dimas Debris Disposal Area (Class unknown), S.E. corner of San Dimas Canyon Road and Gold Hills Rd., San Dimas
- \*44.103-091 (144-357) Webb Canyon Debris Disposal Area (Class unknown), near N'ly end of Webb Canyon Rd. adjacent to Live Oak Reservoir, Claremont
- \*44.160-092 (174-237) Rubio Debris Disposal Area. See P. 38
- \*44.103-093 (174-197) Hay Canyon Debris Disposal Area (Class unknown), <sup>w/ly of</sup> Hay Debris Basin, La Canada
- \*44.160-094 (174-317) Burro Debris Disposal Area. See P. 38
- \*44.103-095 (174-237) West Ravine Debris Disposal Area (Class unknown), Chaney Trail N'ly of Lelani Way, Altadena
- \*44.103-096 (174-197) Deer Debris Disposal Area (Class unknown), S'ly of Beaudry Blvd. at Beaudry Terrance, Glendale
- \*44.103-097 (174-197) Upper Sunset Debris Disposal Area (Class unknown), w/o Upper Sunset Debris Basin, Burbank
- \*44.103-315 (174-197) Lower Sunset Debris Disposal Area (Class unknown), w/o Lower Sunset Debris Basin, Burbank. See P. 19

U.S. Government Agencies

- \*44.104-098 (994-157) U.S. Navy Landfill (Class unknown), San Clemente Island

\*Not open to the Public

✓ = Class I facilities  
been a problem due to  
materials placed

PRIVATELY OPERATED FACILITIES

7.3 - some landfills will become special facilities <sup>also</sup> as gas recovery sources.

Landfills:

- 42.150-100 ✓ (384-237) Universal Refuse Removal (Class II), 601 E. Avenue F, Lancaster
- 42.150-101 ✓ (294-237) Antelope Valley Public Dump (Class II), 1200 City Ranch Road, Palmdale
- 42.150-102 ✓ (264-077) Chiquita Canyon (Class II), 29201 Henry Mayo Drive, Castaic
- 42.150-103 ✓ (204-117) North Valley Refuse Center (Class II), 14747 San Fernando Road, Los Angeles
- 42.150-104 (174-157) Bradley Ave. Dump ~~West~~ (Class II), <sup>(Class II)</sup> ~~(Planned)~~ 9551 Tujunga Avenue, Sun Valley. ~~See P. 36~~
- 43.150-105 ✓ (174-157) Livingston Pit (Class III), 11670 Wicks Street, Sun Valley
- 42.150-106 ✓ (174-157) Hewitt Pit. See P. 36
- 42.150-107 (174-157) Penrose Pit (Tuxford Pit)(Class II), 8251 Tujunga Avenue, Sun Valley
- ✓ P \*43.150-108 ✓ (144-237) Osborne Constructors (Class III), 2900 East Woodlyn Road, Pasadena
- ✓ 43.150-109 ✓ (144-277) Alpha Solid Fill (Class III), 2559 Bateman Avenue, Irwindale
- 42.150-110 ✓ (144-277) Azusa Western, Inc. (Class II), 1201 W. Gladstone Street, Azusa
- 42.150-111 ✓ <sup>160 closed since 1972</sup> (144-277) Owl Park Corporation (Class II), 2900 E. Longden Avenue, Irwindale <sup>See p 34</sup>
- 42.150-112 ✓ (114-237) Operating Industries, Inc. (Class II), 900 Potrero Grande Drive, Monterey Park
- 41.150-113 ✓ (114-277) B.K.K. (Class I, II) 2210 Azusa Avenue, West Covina
- 42.150-114 ✓ (054-237) Norwalk Disposal Company (Class II), <sup>T.S.</sup> ~~(Planned)~~ 13780 E. Imperial Hwy., Santa Fe Springs. <sup>See P</sup>
- 42.150-115 ✓ (024-197) Ascon (Asbury Contractors). (Class II), 1612 Blinn Avenue, Wilmington <sup>See P. 17</sup>

\*Not open to the Public

- ✓ 45.150-115 (024-197) Watson Energy Systems (Planned)  
1711 Alameda Blvd., Wilmington. See P. 12.
- ✓ 45.150-115 (024-197) Ascon (Asbury Contractors) (Gas Recovery Planned) see P. 12
- ✓ 45.150-206 (054-197) Compton Energy System Inc. Resource Recovery & Transfer Station  
407 E. El Segundo Blvd., Compton
- ✓ 45.160-011 (174-157) Sheldon-Arleta Pit (Gas Recovery Planned) see P. 6, 36.
- ✓ 45.102-024 (024-157) Landfill No. 1, Palso Verdes (Gas Recovery) See P. 7
- ✓ 48.160-106 (174-157) Howitt Pit (Gas Recovery Planned) see P. 36
- ✓ 45.150-107 (174-157) Penrose Pit (Tuxford) (Gas Recovery Planned) See P. 12
- ✓ 45.150-110 (144-277) Azusa Western, Inc. (Gas Recovery Planned) See P. 12
- ✓ 45.150-112 (114-237) Operating Industries, Inc. (Gas Recovery Planned) See P. 12
- ✓ 45.043-012 (144-157) Toyon-Griffith Park (Gas Recovery-Potential) see P. 6
- ✓ 45.~~162~~<sup>026</sup>-027 (144-197) Landfill No. 4, Schell Cyn (Gas Recovery-Potential) See P. 7
- ✓ 45.150-103 (204-117) North Valley Refuse Center (Gas Recovery Planned) See P. 12
- 45.160-611 (114-277) Refuse Disposal Land Reclamation (Gas Recovery Planned) See P. 33
- 45.160-612 (114-277) Puente Waste Disposal (Gas Recovery Planned) See P. 33



Landfills (con't.):

- ✓ 42.150-116 (994-157) Pebbly Beach (Class II), Avalon, Santa Catalina Island
- ✓ 42.150-118 (994-157) Isthmus Landfill (Two Harbors) (Class II), Catalina Harbor, Santa Catalina Island
- ✓ P 43.150-119 (024-157) Commercial Landfill, Inc. (Class III), 26311 Narbonne Avenue, Palos Verdes (Potential Class II),
- ✓ 43.160-120 (144-277) Consolidated Rock Products (Class III), See page 34
- ✓ P 43.150-121 (144-277) Nu-Way Industries (Class III), 400 E. Live Oak Avenue, Irwindale
- \*42.150-122 (024-197) City Disposal (Harbor Dump) (Class II), 1200 E. Lomita Blvd., Wilmington. See P. 15
- 43.160-125 (994-197) National Land Clearing and Rental Co. See P. 20
- 42.160-126 (144-317) Mcurovia Nursery See P. 35
- ✓ P \*43.150-127 (054-197) Armco Steel Corp. (Nat'l. Supply Co.) (Class III), 20925 S. Royal Blvd., Torrance
- 43.160-128 (054-197) Shell Chemical See P. 23
- 43.160-130 (054-197) Southwest Steel Mills #2 Dump See P. 23
- ✓ \*43.150-132 (084-237) Bethlehem Steel Company #2 (Class III), 861 South Van Avenue, Montebello
- \*42.150-133 (144-157) Revue Studios (Class II), 100 Universal City Plaza, Universal City
- ✓ 43.150-134 (174-157) Pendleton Street Dump (Class III), 11251 Pendleton Street, Sun Valley
- ✓ 43.~~160~~<sup>160</sup>-135 (144-277) Manning Bros. Rock & Sand Co. See P. 34
- 44.~~450~~<sup>160</sup>-136 (054-157) Landfill Associates (Class unknown) 2200 W. Artesia Blvd., Torrance See P. 23
- ✓ \*44.~~450~~<sup>43</sup>-137 (144-357) Consolidated Rock Products (Class unknown), S'ly of Foothill Blvd. at Claremont Blvd., Claremont

\*Not open to the Public

?Status?

- ✓ 43.150-138 ✓ (144-277) Livingstone-Graham, Inc. (Class III),  
5500 N. Peck Road, El Monte
- 43.160-139 ✓ (024-197) Herman Weissker, Inc. See P. 20
- \*42.150-141 ✓ (204-157) Kagel Canyon (Class II) (Planned),  
2900 Kagel Canyon Road, San Fernando
- \*42.150-142 ✓ (114-237) Standard Oil Co. of California, Western  
Operations, Inc., (Class II), 1170' W'ly  
of S.E. Cor., Sec. 36, T1S, R12W, in Los  
Angeles Co., S'ly of Pomona Fwy. and E'ly  
of Paramount Blvd., Montebello
- \*42.<sup>160</sup>~~150~~-143 ✓ (084-277) Standard Oil Co. of California, Western  
Operations, Inc., (Class II), 400' W'ly  
and 1550' N'ly of N $\frac{1}{2}$  Cor., Sec. 26, T2S,  
R11W, about 1 mile E'ly of William Penn  
Park, Whittier *See p. 30*
- 43.150-144 ✓ (144-277) Livingston-Graham, Inc. (Class III),  
(Planned), between Clark St., State St.,  
Monroe Ave. and Myrtle Avenue, Arcadia
- 43.150-146 ✓ (144-277) Livingston-Graham, Inc. (Class III)  
(Planned), W'ly side of the 2200 block of  
S. Buena Vista St. at 1137 Meridian St.,  
Irwindale
- 44.150-147 ✓ (204-077) Morman Cyn (Potential) E'ly of Brown  
Cyn & Morman Cyn and bisected by T3N/T2N  
line in R. 16 W. Sec. 5,6,31,32, (Oat Mtn  
USGS Quad Sheet), Porter Ranch
- ✓ \*43.150-148 ✓ (084-237) Ameron Pipe Products Group (Class III)  
Parallel to Rio Hondo River on east side  
between Stewart & Grey Road and Garfield  
under Edison R/W, South Gate
- 44.150-149 ✓ (054-197) LaQuesta Lado (Potential) E/O intersection  
of Del Amo Blvd. & Main Street, Carson
- 43.150-150 ✓ (144-277) Owl Rock Products Co. (Planned)?  
S. of Arrow Hwy., E. of 605 Fwy., Irwindale
- 44.150-151 ✓ (174-157) La Tuna Canyon (Potential), N/O  
Burbank, in Verdugo Mountains
- 44.150-152 ✓ (234-117) Sand Canyon (Potential), SW/O  
intersection of Antelope Valley  
Frwy & Sand Cyn. Rd.
- 44.150-153 ✓ (084-157) Baldwin Hills (Potential), Area of Stocker  
St. & La Brea Ave., County Territory

\*Not open to the Public

- 44.150-154 ✓ (084-277) Hart Ranch Landfill (Potential)  
Skyline Dr. & Fullerton Rd., County Territory
- 43.160-485 ✓ (084-237) L.A. By-Products Co. (Norwalk Pit)  
See P. 30
- ~~42~~.150-705 ✓ (174-157) Blue Diamond Pit (Planned)  
Int. Tunjunga Blvd. & Strathern St.  
Sun Valley. See P. 37

Transfer Stations:

- S.G. Mts* 40.150-114 ✓ (054-237) <sup>(aka - SANTA FE SPRINGS ECOLOGY CENTER)</sup>  
Norwalk Dump - Transfer Station (Planned)  
13780 Imperial Hwy., Santa Fe Springs  
See P. 12
- So. Coast* ✓ 40.150-122 ✓ (024-197) City Disposal (Planned) 1200 E. Lomita  
Blvd., Wilmington. See P. 13
- So. Coast* ✓ 40.150-156 ✓ (054-197) Western Refuse Hauling, Transfer and  
Recycling, 401 W. Francisco St., Carson
- So. Coast* ✓ 40.150-157 ✓ (054-157) Action Transfer Centers, Inc., 14211  
S. Brighton Avenue, Gardena
- So. Coast* ✓ 40.150-158 ✓ (054-197) American Transfer Station 785 W. 182nd  
St., Gardena
- So. Coast* ✓ 40.150-159 ✓ (054-197) Willco Disposal Inc., 11700 Wright  
Road, Lynwood
- So. Coast* ✓ 40.150-160 ✓ (114-157) L.A. Refuse Company, 4424 W. Jefferson  
Blvd., Los Angeles
- ✓ 40.150-161 ✓ (114-157) L.A. Refuse Company, 10th Avenue and  
36th Street, Los Angeles
- ✓ 40.150-162 ✓ (114-197) Brown's Rubbish Dump, 232 N. Juanita  
Avenue, Los Angeles
- ✓ 40.150-164 ✓ (114-157) Tom Matsushita, 3709 4th Avenue, Los  
Angeles
- ✓ 40.150-165 ✓ (114-157) Brown's Rubbish Dump, 3914 W. Jefferson  
Blvd., Los Angeles
- S.G. Mts* ✓ 40.150-166 ✓ <sup>144</sup> (~~114~~-237) Athens Disposal Company, 520 S. Chapel  
Avenue, Alhambra
- So. Coast* ✓ 40.150-169 ✓ (054-237) Willco Disposal, Inc., 6252 Paramount  
Blvd., Long Beach

50 Coast ✓

40.150-170 ✓ (054-237)

Bel-Art Disposal 2495 E. 68th St.,  
Long Beach

(P)

40.150-171 ✓ (054-157)

POTENTIAL

H & C Disposal Company-Transfer Station  
~~(Planned)~~ 5300 W. 147th St., Hawthorne

(P)

40.150-172 ✓ (054-197)

Browning-Ferris Industries of California-  
Transfer Station (Planned)  
14905 S. San Pedro Street, unincorporated  
County

(P)

40.150-173

South Bay Disposal Service, Inc. (Potential)  
(no specific location), Torrance See p 166.

(P)

40.150-174 ✓ (054-157)

Removal Incorporated, (Potential)  
4046 W. Compton Blvd., Lawndale

50. NTS LIP

40.150-175 (084-237)

Metropolitan Waste Disposal-Transfer  
Station (Potential) (no specific location)  
Montebello or City of Commerce

50 NTS

(P) 40.150-176 ✓ (084-237)

Joe & Edward's Transfer Station (Planned)  
10720 Painter Ave., Santa Fe Springs

S. Coast  
175

(P) 40.150-177 ✓ (084-237)

T.D. Hamlin-Transfer Station <sup>Planned</sup> ~~(Potential)~~  
9770 E. Wasburn Rd., Downey

SG NTS (P)

40.150-178 ✓ (114-237)

AAA Rubbish Co.-Transfer and Recycling  
Station (Potential) <sup>Planned</sup> 220 Vail Ave.,  
Montebello

50 Coast ✓

40.150-179 ✓ (024-197)

Falcon Disposal Service-Transfer Station  
Lawrence & Paul Jones Ave., Wilmington

(P) 40.150-180 ✓ (054-197)

Alpha Transfer and Recycling Station  
(Potential) 1911 S. Santa Fe Ave.,  
Compton

50 Coast ✓

40.150-181 ✓ (054-197)

Advanced Recycling and Transfer Station  
2509 W. Rosecrans, Compton

(P) 40.150-182 ✓ (084-237)

People's Disposal Co. (Potential)  
Corner Washington Blvd. & Sorenson  
County Territory. S.W/O Whittier

SG NTS

40.150-183 ✓ (084-237)

Resource Recovery of Southern California-  
Transfer Station (Potential)  
8518 Fishman Road, Pico Rivera

✓ 0

40.150-185 ✓ (114-197)

C.M.D. Refuse Removal Service  
3534 Whittier Blvd., Los Angeles

40.150-115 (024-197) Ascon (Planned Transfer & Resource Recovery Station)  
1711 Alameda, Wilmington See p.

(Planned)

X 40.150-186 (084-237) C-V Disposal Transfer & Resource Recovery Station (Potential)  
10600 Painter Blvd, Santa Fe Springs

X 40.150-187 (024-197) Waterfront Sales Transfer & Resource Recovery Station (Planned)  
1000 E. Lomita Blvd., Wilmington

▷ (Insert)

✓ 40.150-189 Falcon Disposal Service - Transfer & Resource Recovery Station  
(Potential) (No specific location) West Los Angeles County Area

✓ 40.150-190 Falcon Disposal Service - Transfer & Resource Recovery Station  
(Potential) (No specific location) West Los Angeles City

✓ 40.150-191 Falcon Disposal Service - Transfer & Resource Recovery Station  
(Potential) (No specific location) East Los Angeles City

40.150-192 Falcon Disposal Service - Transfer & Resource Recovery Station  
(Potential) (No specific location) Bellflower - Cerritos Area

- 45.150-206 (054-197) Compton Energy System Inc. - Transfer & Resource Recovery Station  
(Planned) 407 E. El Segundo Blvd. Compton. See p. 17a.

X 40.150-194 (084-197) Maxon Industries Inc. - Transfer Station  
(Planned) (Potential) 1960 E. Stauson, Huntington Park  
2640 E. Washington Bl., L.A.

✓ 40.150-193 Falcon Disposal Service - Transfer & Resource Recovery Station  
(Potential) (No specific location) San Pedro-Torrance Area

40.150 Vernon Rubbish Hauling - Transfer Station (Potential)  
(Mr. William Selezoff, 7930 Marbrisa, Huntington Park

40.150 Metropolitan Transfer Station (Potential)  
West Los Angeles

40.150 Phil Gentile

*10000-15000*  
\*44.150-990 (144-277) Livingston Graham-El Monte Plant  
13550 Live Oak Ave, Irwindale

44.150 - (054-157) South Bay Disposal Co. Transfer & Resource Recovery Station  
N/side Del Amo Blvd. bet. Western Ave & Van Ness Ave, Torrance

40.150-991 (174-157) Universal By-Products Transfer  
9200 Glenoaks Blvd., Sun Valley

40.150-992 (174-157) De Garmo St. Transfer  
9147 De Garmo St., Sun Valley

42.150-993 (384-997) GERMAN COMMUNIT/ DUMP  
GOLDEN STATE HWY, GERMAN

048

011 Special Facilities:

Insert 024, 106, 107, 110, 112, 039, 027

45.150-201 (024-197) California Salvage Company, 217 North Lagoon, San Pedro

<sup>160</sup>  
\*45.~~150~~-202 (024-197) Basin By-Products, 930 Lawrence Avenue, Wilmington

<sup>160</sup>  
45.~~150~~-203 (024-197) Podco (Pacific Ocean Disposal), 914 Paul Jones Ave., Wilmington

\*45.150-205 (234-117) Newhall Drilling & Production Co. 20749 Placerita Canyon Road, Newhall

Insert 206 - see p17a

\* Not open to the Public

- ✓ 45.150-115 (024-197) Watson Energy Systems (Planned)  
1711 Alameda Blvd., Wilmington See P. 12
- ✓ 45.150-115 (024-197) Ascon (Asbury Contractors) (Gas Recovery Planned) see P. 12
- ✓ 45.150-206 (054-197) Compton Energy System Inc. Resource Recovery & Transfer Station  
407 E. El Segundo Blvd., Compton
- ✓ 45.160-011 (174-157) Sheldon-Arleta Pit (Gas Recovery Planned) see P. B, 36
- ✓ 45.102-024 (024-157) Landfill No. 1, Palso Verdes (Gas Recovery) See P. 7
- ✓ 45.160-106 (174-157) Hewitt Pit (Gas Recovery Planned) See P. 36
- ✓ 45.150-107 (174-157) Penrose Pit (Tuxford) (Gas Recovery Planned) See P. 12
- ✓ 45.150-110 (144-277) Azusa Western, Inc. (Gas Recovery Planned) See P. 12
- ✓ 45.150-112 (114-237) Operating Industries, Inc (Gas Recovery Planned) See P. 12
- ✓ 45.043-012 (144-157) Toyon-Griffith Park (Gas Recovery-Potential) See P. 6
- ✓ 45.~~162~~<sup>026</sup>-027 (144-197) Landfill No. 4, Scholl Cyn (Gas Recovery-Potential) See P. 7
- ✓ 45.150-103 (204-117) North Valley Refuse Center (Gas Recovery Planned) See P. 12
- 45.160-611 (114-277) Refuse Disposal Land Reclamation (Gas Recovery Planned) See P. 33
- 45.160-612 (114-277) Puente Waste Disposal (Gas Recovery Planned) See P. 33



SECTION III

ADDITIONAL GOVERNMENTALLY OPERATED FACILITIES (Recent Additions)

Los Angeles (City of)

- ~~ok~~ <sup>40</sup> \*44.043-280 (204-117) <sup>District Street Maintenance Yard (Planned),</sup> ~~Granada Hills Transfer Station, Corner of Etiwanda Ave. and Lemarsh St., Granada Hills. See P. 6~~  
~~10210 Etiwanda Ave., Northridge. See P. 6~~
- \*43.043-281 (144-197) Rose Hills Landfill (Class III), Los Angeles City Dept. of Water & Power between Roberta St. and Victoria Street, E'ly of Reynolds Avenue, Los Angeles See P. 6
- \*43.043-282 (174-157) Pendleton Street Landfill (Class III), Los Angeles City Dept. of Water & Power, 11000 Pendleton Street, Sun Valley See P. 6
- <sup>160</sup> \*43.043-283 (174-157) Valley Steam Plant Landfill (Class III) Los Angeles City Dept. of Water & Power 9430 San Fernando Road, Sun Valley See P. 6
- \*43.043-284 (144-117) Stone Canyon Landfill (Class III) Los Angeles City Dept. of Water & Power Stone Canyon Dr., in S.E.  $\frac{1}{4}$ , S33 T1N, R15W Los Angeles. See P. 6
- ~~\*44.043-285 (204-077) Brown's Canyon Land Reclamation Project (planned) in Brown's Canyon off Kirman Canyon Rd., Chatsworth. See P. 6.~~
- P \*40-043-286 (084-197) Los Angeles City South Central Multi-department Maintenance & Transfer Yard (planned) Intersection of Harbor Fwy. & Imperial Hwy. See P. 6
- OK \*40.043-287 (084-117) Thacker Ave. Street Maintenance & Transfer Yard, 3311 Thacker Ave., Venice. See P. 7
- OK \*40.043-288 (114-157) Wilshire Street Maintenance & Transfer Yard, 1274 Cochran Ave., Los Angeles See P. 7
- OK \*40.043-289 (174-117) Northridge Street Maintenance & Transfer Yard, 8820 Vanalden Ave., Northridge. See P. 7

\*Not open to the Public

Los Angeles County:

\*44.105-290 (264-077) Wayside Honor Rancho Landfill (Class unknown) S.W. corner of Honor Rancho, E'ly side of Castaic Creek Channel, Castaic. See P. 7

\*44.105-291 (264-077) Wayside Honor Rancho Landfill (Class unknown) east of Honor Rancho Maximum Security Unit, Castaic. See P. 7

Los Angeles (City of) 292, 293, 294, 295, 296, 297, 298, 299 see p 192

Los Angeles County Road Department

\*44.<sup>160</sup>~~101~~-300 (054-157) Landfill (Class unknown), S'ly side of Dominguez Channel, S.E'ly of intersection of Artesia Blvd. and Western Avenue, Gardena. See P. 7 & 23

\*44.<sup>160</sup>~~101~~-301 (054-197) Landfill (Class unknown), S'ly side of Dominguez Channel, vicinity of 182nd St., between Vermont Avenue and Harbor Freeway, Los Angeles. See P. 7 & 23

\*44.<sup>160</sup>~~101~~-302 (054-197) Landfill (Class unknown), S.W'ly of intersection of Greenleaf Blvd., and Central Avenue, south of Lincoln Memorial Park, Compton. See P. 7 & 23

Glendale (City of)

\*43.026-310 (174-197) Brand Park Disposal Site Landfill, (Class III) n/o Childs Canyon Debris Basin, Glendale. See P. 5

Los Angeles (City of)

\*40.043-311 (114-197) Southeast Street Maintenance & Transfer Yard, 4206 S. Main St., Los Angeles  
See P. 7

*Insert 312, 313, 314*

Los Angeles County Flood Control District

\*44.043-315 (174-197) Lower Sunset Debris Disposal Area. (Class unknown), w/o Lower Sunset Debris Basin, Burbank. See P. 11

Los Angeles (City of)

318, 319, 320, 321, 322, 323, 324 see p. 192, 196  
325

\*Not open to the Public

(Potential)  
(Planned)

- d/s \*40.043-292 (114-197) Central Transfer Station, 2611 E. 25<sup>th</sup> St., Los Angeles. See p. 7
- ~~\*40.043-290 (204-117) Grande Hills District Street Maintenance Yard (Planned),  
10210 Etowanda Ave., Northridge. See p. 6 & 18.~~
- p \*40.043-293 (174-157) Sun Valley Transfer Station (Planned),  
12455 Wicks Street, Sun Valley. See p. 7 & 18
- d/s \*40.043-294 (174-117) Van Nuys District Street Maintenance Yard (Planned),  
15445 Oxnard Street, Van Nuys. See p. 7 & 18
- p \*40.043-295 (174-117) Central Valley Transfer Station (Planned),  
Balboa Place at Balboa Blvd., Van Nuys. See p. 7 & 18
- d/s \*40.043-296 (114-197) Central Yard, 1274 N. 2<sup>nd</sup> St., Los Angeles. See p. 7
- c/s \*40.043-297 (114-197) Sixth Street Yard, 1451 E. 6<sup>th</sup> St., Los Angeles. See p. 7
- d/s \*40.043-298 (144-197) Eagle Rock Yard, 2231 Fair Park Ave., Eagle Rock. See p. 7
- in \*40.043-299 (144-157) Hollywood Yard, 6640 Romaine St., Los Angeles. See p. 7
- d/s \*40.043-312 (084-157) Westchester Yard, 5323 West 111<sup>th</sup> St., Los Angeles. See p. 7
- \*40.043-313 (084-117) Venice Yard, 2000 Washington Blvd., Venice. See p. 7
- in \*40.043-314 (114-117) Palisades Yard, 1470 Stoner Ave., West Los Angeles. See p. 7
- in \*40.043-318 (114-117) Del Air Yard, 11165 Missouri Ave., West Los Angeles. See p. 7
- d/s \*40.043-319 (144-157) North Hollywood/Studio City Yard, 10211 Chandler Blvd.,  
North Hollywood. See p. 7
- d/s \*40.043-320 (204-157) Sunland Yard, 9401 Wentworth St., Sunland. See p. 7
- d/s \*40.043-321 (204-157) San Fernando Yard, 11370 San Fernando Road, San Fernando.  
See p. 7
- d/s \*40.043-322 (174-117) Reseda Yard, 6015 Baird Ave., Reseda. See p. 7

Proposed  
G.S.  
T-5-18

- o/s \* 40.043-323(174-077) Canoga Park Yard, 7725 Alabama Ave., Canoga Park. See p.7
- o/s \* 40.043-324(174-117) Lindley Avenue Transfer Station, 6351 Lindley Ave., Reseda. See p.7
- o/s \* 40.043-325(114-197) South Central District Refuse Collection Yard (Potential), 2649 E. Washington Blvd, Los Angeles See p.7  
Transfer Station.
- o/s \* 40.043-326(024-197) Harbor District (Bureau of Sanitation) (Planned), 1400 N. Gaffey Street, San Pedro. See p.7
- ~~\* 40.043-327(114-197) Central Transfer Station (Bureau of Sanitation) (Potential), 2611 E. 35th St., Los Angeles See p.7~~
- P \* 40.043-975(084-197) LA City Transfer Station (Bureau of Sanitation) (Planned) Harbor Fwy at Proposed Century Fwy. see p.7, 43
- P \* 40.017-976(054-197) Transfer Station (Planned) CITY OF COMPTON N.E. Corner Alameda St. & Myrrh St. See p.
- o/s \* 40.09-977(084-197) Transfer Station CITY OF BELL GARDENS Intersection Jaboneria Rd. & Skull St., Bell Garden

SECTION IV

Inactive Waste Disposal Facilities  
Los Angeles County

LIST OF PROJECTS BY COORDINATE BASE MAP NUMBERS

MAP NO. 994-157	No inactive sites.
MAP NO. 994-197	
43.160- <u>017</u> (994-197)	<u>Los Angeles Harbor Department</u> , (Class III), 100 Ferry Street, San Pedro. See P. 6
43.160- <u>125</u> (994-197)	<u>National Land Clearing and Rental Co.</u> (Class III) Terminal Island, Wilmington See P. 13
44.160- <u>328</u> (994-197)	<u>L.A. Harbor Dept.</u> , 900 Barracuda Street, San Pedro
MAP NO. 994-237	No inactive sites.
MAP NO. 024-157	
44.160- <u>332</u> (024-157)	<u>Pacific Smelting</u> , 2316 Abaolone Avenue, Torrance
42.160- <u>333</u> (024-157)	<u>Torrance City Dump</u> , 1800 Plaza del Amo, Torrance
42.160- <u>334</u> (024-157)	<u>Palos Verdes Estates City Dump</u> , 2701 Palos Verdes Drive North, Palos Verdes Estates
42.160- <u>335</u> (024-157)	<u>Cassidy Dump</u> , 3300 Newton St., Torrance
44.160- <u>336</u> (024-157)	<u>Kazarian and Son Waste Disposal</u> , W'ly of Crenshaw Blvd. about 700' N'ly of Palos Verdes Drive North, Rolling Hills
44.160- <u>337</u> (024-157)	<u>Harbor Hill Dump</u> , 1900 Palos Verdes Dr. North, Lomita
MAP NO. 024-197	
*42.160- <u>016</u> (024-197)	<u>Gaffey Street Dump (Class II)</u> , 1400 N. Gaffey Street, San Pedro See P.
43.160- <u>139</u> (024-197)	<u>Herman Weissker, Inc.</u> (Class III) N'ly corner Spring St., 2nd Orange Avenue, Long Beach. See P. 14
44.160- <u>340</u> (024-197)	<u>Johns-Manville Co.</u> , 22401 Alameda Street, Carson

MAP NO. 024-197 (Con'td.)

- 44.160-341 (024-197) Shell Oil Co., 2120<sup>th</sup> S. Vera Street,  
Carson
- 44.160-342 (024-197) Ascon Construction, 2725 Atlantic Avenue,  
Long Beach
- 44.160-343 (024-197) Woolner Oil Co., 2801 Atlantic Avenue,  
Long Beach
- 44.160-344 (024-197) J.C. Agajanian & Pete Shubin, 1901 N.  
Gaffey Street, San Pedro
- 44.160-345 (024-197) L.A. City Transfer Yard, 26025 S.  
Normandie Avenue, Wilmington
- 44.160-346 (024-197) K. & S. Rubbish, 26300 S. Vermont Ave.  
Wilmington
- 42.160-347 (024-197) City Disposal Co., 1917 W. Anaheim St.  
Wilmington
- 42.160-348 (024-197) Lomita & Frigate Dump, 140 W. Lomita  
Blvd., Wilmington
- 42.160-349 (024-197) E'ly of Gaffety Street, S'ly of Anaheim  
Street, San Pedro
- 44.160-350 (024-197) Sepulveda Blvd. and Vermont Ave., Carson
- 43.160-351 (024-197) Signal Hill Solid Fill, 900 E. 29th St.  
Signal Hill
- 42.160-352 (024-197) Port Land Reclamation Co., 1402 E.  
Lomita Blvd., Wilmington
- 42.160-353 (024-197) Port Disposal, 1702 Eubank Ave., Wilmington
- 42.160-354 (024-197) Church Dump, Sandison Street and  
Blinn Avenue, Wilmington
- 45.160-355 (024-197) Hardwick Disposal (Soil Management Methods,  
Inc.), 1501 Blinn Avenue, Wilmington
- 42.160-356 (024-197) 101 Disposal Co., 25875 S. Normandie  
Avenue, Wilmington
- 42.160-357 (024-197) Hardwick Disposal Pit No. 44, 22620 So.  
Alameda, Carson
- 42.160-358 (024-197) Alameda Street Dump, 22700 S. Alameda  
Carson
- 42.160-359 (024-197) Gardena Valley Dump No. 6, 213th St. and  
Chico Street, Carson

MAP NO. 024-197 (Con't.)

- 42.160-360 (024-197) Adams Industries, (213th Street Dump), 213th St. and Dolores Street, Carson
- 42.160-361 (024-197) California By-Products Dump, 2241 E. Carson Street, Carson
- 41.160-362 (024-197) T.C.L. Dump, Anaheim Street and Terminal Island Freeway, Wilmington
- ~~42.160-363 (024-197) Gardena Valley Dump, Sily of 213th Street and Eily of Dominguez Channel, Carson~~
- 44.160-364 (024-197) Watson Land Co., 22400 S. Alameda Street, Carson
- 44.160-365 (024-197) Watson Land Co., N.E. corner of Wilmington Avenue and Lomita Blvd., Carson
- 44.160-366 (024-197) Tide Water Associated Oil Co., S.E. corner of Wilmington Ave., and Sepulveda Blvd., Carson
- 44.160-367 (024-197) Superior Oil Co., 24900 S. Vermont Avenue Carson
- 44.160-368 (024-197) Cronese Products, Inc. and Union Pacific Railroad, 420 Henry Ford Ave., Wilmington

MAP NO. 024-237

- 44.160-372 (024-237) City of Signal Hill, 2175 E. 28th Street, Signal Hill
- 44.160-373 (024-237) City of Long Beach Dump, Willow Street at Temple Avenue, Long Beach
- 42.160-374 (024-237) City Dump and Salvage Co., 6363 Pacific Coast Highway, Long Beach
- 42.160-375 (024-237) City Dump and Salvage Co., 6501 Pacific Coast Highway, Long Beach
- 42.160-376 (024-237) City Dump and Salvage Co., 6364 Pacific Coast Highway, Long Beach

MAP NO. 024-237 (Con't.)

44.160-377 (024-237) City Dump and Salvage Co., E'ly side of Studebaker Rd, at Vista Street adjacent to the Cerritos Channel, Long Beach

MAP NO. 054-157

44.150-136 (054-157) Landfill Associates (class unknown) 7200 W. Artesia Blvd, Torrance  
See p. 13

44.160-378 (054-157) County Parks and Recreation Dept.,  
3136 W. Manhattan Beach Blvd., Gardena

44.160-300 (054-157) Landfill (Class Unknown), S'ly side of Dominguez Channel, S.E. ly of intersection of Artesia Blvd. and Western Avenue, Gardena See p 7 & 19.

44.160-379 (054-157) Daley and Daley Trailer Camp Dump,  
1710 W. 135th Street, Gardena

44.160-380 (054-157) Inglewood Blvd. and 156th Street,  
Redondo Beach

42.160-381 (054-157) Torrance Municipal Dump, 20466 Madrona Street, Torrance

42.160-382 (054-157) Redondo Beach Municipal Dump, 1400 Beryl Street, at Dominguez Park, Redondo Beach

42.160-383 (054-157) Green Hog Ranch, 2000 E. Beryl Street, Torrance

44.160-384 (054-157) Coleman Dump, 1640 W. 135th St., Gardena

44.160-385 (054-157) Tobias Dump #2, 14110 Western Ave., Gardena

MAP NO. 054-197

42.160-008 (054-197) Landfill (class II), 2902 Alameda Blvd., Compton see p. 5

43.160-128 (054-197) Shell Chemical (Class III), 19500 S. Moneta Street, Carson. See P. 13 \*

43.160-130 (054-197) Southwest Steel Mills #2 Dump (Class III),  
19001 S. Broadway, Carson. See P. 13

44.160-301 (054-197) Landfill (class II), 2902 Alameda Blvd., Compton see p. 5

44.160-302 (054-197) Landfill (class II), 2902 Alameda Blvd., Compton see p. 5

42.160-388 (054-197) So. Cal Disposal, 186th St. & Vermont Avenue, Wilmington

44.160-389 (054-197) G.M. Russel, 131st St. & Figueroa St., Gardena

42.160-390 (054-197) Edmiston Dump, (189th St. Dump), 189th St. and Figueroa Street, ~~Wilmington~~ CARSON

42.160-391 (054-197) E'ly side of Vermont Avenue at 183rd Street, Wilmington

42.160-392 (054-197) Vermont Ave. & El Segundo Blvd., Athens

42.160-393 (054-197) Compton City Dump, 6438 E. Compton Blvd., At San Antonio Avenue, Compton



MAP NO. 054-197 (Con't.)

- 42.160-394 (054-197) Willco Disposal Co., 11700 Wright Rd., Lynwood
- 42.160-395 (054-197) Gardena Valley Dump No. 5, 100 West Torrance Blvd., Carson
- 42.160-396 (054-197) Gardena Valley Dumps Nos. 1 & 2, 101 West Torrance Blvd., Carson
- 42.160-397 (054-197) Gardena Valley Dump No. 4, Torrance Blvd. and Vermont Avenue, Carson
- 43.160-398 (054-197) Werdin Dump, 20400 S. Main St., Carson
- 42.160-399 (054-197) Southwest Conservation, 20331 S. Main St., Carson

MAP NO. 054-197 (Con't.)

- 42.160-400 (054-197) B.K.K. Dump (Bak Disposal Co.), 19200 S. Main Street, Carson
- 43.160-401 (054-197) Southwest Steel No. 1 Dump, 19100 S. Figueroa Street, Carson
- 42.160-402 (054-197) American Disposal Co., 182nd St. and Vermont Avenue, Wilmington
- 42.160-403 (054-197) Broadway-Main Co., 19101 S. Main Street, Carson
- 42.160-404 (054-197) Cal-Compact, 20300 S. Main St., Carson
- 44.160-405 (054-197) Gardena City Dump, 1214 W. 170th St., Gardena
- 44.160-406 (054-197) Weber Avenue Dump, 541 Weber Ave., Compton
- 43.160-407 (054-197) Atkinson Brick, 13633 S. Central Avenue, Compton
- 43.160-408 (054-197) Rullo, 6300 Alondra Blvd., Paramount
- 44.160-409 (054-197) American Disposal, E'ly of Dominguez Channel and S'ly of 182nd St., Carson
- 44.160-410 (054-197) L.A. Co. Sanitation Districts No. 1, Landfill Area LIA, N'ly of Dominguez Channel on Moneta Avenue, Carson
- 44.160-411 (054-197) L.A. Co. Sanitation Districts No. 1, Landfill Area LIB, S'ly of Dominguez Channel on Moneta Avenue, Carson.
- 44.160-412 (054-197) Mor-Glo Paint and Lacquer Co., 18934 S. Main St., Carson
- 44.160-413 (054-197) Harry Wind Dump, 16312 S. Atlantic Ave., North Long Beach
- 44.160-414 (054-197) Cottler, 18802 S. Broadway, Carson
- 44.160-415 (054-197) E. S. Schultz, 13833 Vermont Ave., Gardena
- 44.160-417 (054-197) S. C. Evans Dump, 433 W. 164th St., Carson
- 44.160-910 (054-197) Vermont Ave. & Knox Street Dump. See pg. 41
- 44.160-911 (054-197) Cortland Avenue Dump. See page 41
- 44.160-912 (054-197) F. & J. Artukovitch, Inc. See page 41

MAP NO. 054-197 (Con't.)

- 44.160-913 (054-197) P. & J. Artukovitch, Inc. See page 41
- 44.160-914 (054-197) Mrs. Rose Williams. See page 41
- 44.160-915 (054-197) San Carlos Street Dump. See page 41
- 44.160-916 (054-197) Katz Dump. See page 41
- 44.160-917 (054-197) Koerner Dump. See page 41
- 44.160-918 (054-197) Hamilton Street Dump. See page 41
- 44.160-919 (054-197) Martin Halleman. See page 41
- 44.160-920 (054-197) U.S. Navy. See page 41
- 44.160-921 (054-197) Alameda & Del Amo Street Dump. See page 41
- 44.160-923 (054-197) Brown Dump. See page 41
- 44.160-924 (054-197) Vermont Avenue Dump. See page 41

MAP NO. 054-237

- 42.160-420 (054-237) Kalico Dump No. 1, 11900 Greenstone Avenue, Santa Fe Springs
- 42.160-421 (054-237) Kalico Dump No. 2, 12950 Leffingwell Rd., Santa Fe Springs
- 42.160-422 (054-237) Kalico Dump No. 3, 12827 E. Imperial Hwy., Santa Fe Springs
- 44.160-423 (054-237) L.A. Co. Road Dept., 20200 S. Studebaker Road, Cerritos
- 44.160-424 (054-237) 14080 Rosecrans Avenue at Woodruff Avenue, Bellflower
- 42.160-425 (054-237) Kobra Dump, 12201 Greenstone Avenue, Santa Fe Springs
- 42.160-426 (054-237) Long Beach City Dump, Paramount Blvd. and 56th Street, Long Beach
- 42.160-427 (054-237) Mojave Corporation, 12827 E. Imperial Hwy., Santa Fe Springs
- 42.160-428 (054-237) Cerritos Land Reclamation Project, 20000 S. Bloomfield Ave., Cerritos

MAP NO. 054-237 (con't.):

- 44.160-429 (054-237) Walter J. Selby, 12923 Shoemaker Avenue,  
Santa Fe Springs
- 44.160-430 (054-237) State Hospital, Shoemaker Avenue at  
Foster Road, Santa Fe Springs
- 44.160-432 (054-237) Fred Theriot, N.E. corner of Bloomfield  
Avenue and Del Amo Blvd., Cerritos
- 44.160-433 (054-237) Between Paramount Blvd. & Obispo Avenue,  
N'ly of 54th Street, Long Beach

MAP NO. 054-277

No inactive sites

MAP NO. 084-117

- 44.160-434 (084-117) Celery Dump, 800 ft. N'ly of Culver  
Blvd., and 500 ft. W'ly of Lincoln Blvd.,  
Marina del Rey
- 42.160-435 (084-117) Venice Dump, 630 Washington St., Venice
- 44.160-436 (084-117) Sunset Ave. & Lincoln Blvd., Los Angeles

MAP NO. 084-157

- 44.160-437 (084-157) Hughes Tool Co. #2, Lincoln Blvd., at  
the Los Angeles City Limits, Los Angeles
- 44.160-438 (084-157) County Parks and Recreation Dept. Dump,  
5361 W. Slauson Ave., Culver City
- 44.160-439 (084-157) Eric N. Samuelson, 11920 S. Western Ave.,  
Hawthorne
- 43 160-440 (084-157) Standard Oil Co., 4301 S. La Cienega Blvd.,  
Baldwin Hills
- 44.160-441 (084-157) 5126 W. 106th Street, Inglewood
- 44.160-442 (084-157) Centinela Avenue, W'ly of La Tijera Blvd.,  
Inglewood
- 42.160-443 (084-157) A. Kazarian, 1401 W. 120th St., Hawthorne
- 42.160-444 (084-157) E. P. Shoemaker, Imperial Highway and  
Normandie Ave., Athens
- 44.160-445 (084-157) R. G. Simons Estates, 435 N. Eucalyptus  
Avenue, Inglewood
- 44.160-446 (084-157) General Tile, 430 Sheldon St., El Segundo

- 44.160-447 (084-157) L.A. Airport, along Sepulveda Blvd.,  
Inglewood
- 42.160-448 (084-157) El Segundo City Dump, W'ly end of Walnut  
Street, El Segundo
- 44.160-449 (084-157) R. G. Simon's Estate, 447 N. Eucalyptus  
Avenue, Inglewood

MAP NO. 084-197

- 44.160-451 (084-197) Slavonian Picnic Area, S.W. corner of  
Budlong Ave. & Imperial Hwy., Athens
- 44.160-452 (084-197) Southeastern Disposal and By-Products,  
5466 Southern Avenue (at the Los Angeles  
River), South Gate
- 44.160-453 (084-197) Wilmington Avenue Dump, N.E. corner of  
Alameda St. & Randolph St., Huntington Pk.
- 44.160-454 (084-197) Air Reduction, 5600 Bickett St., Vernon
- 42.160-455 (084-197) Imperial Hwy & L.A. River, South Gate
- 44.160-456 (084-197) Purex Co., 9300 S. Rayo Ave., South Gate
- 43.160-457 (084-197) 121st St. & Budlong Ave., Athens
- 42.160-458 (084-197) Huntington Park City Dump, 7001 Bissell  
Street, Huntington Park
- 42.160-459 (084-197) A.V. Hohn, 5466 Southern Avenue, So. Gate
- 44.160-460 (084-197) Calif. State Highway Dump, Firestone Blvd.,  
and Long Beach Freeway, South Gate
- 44.160-461 (084-197) Leslie Cantrell, 11901 S. Alameda St.,  
Lynwood
- 44.160-462 (084-197) Leonard A. Elymm, 1300 W. Imperial Hwy.,  
Athens
- 44.160-935 (084-197) Fluor Corp. See page 41
- 44.160-936 (084-197) B. H. Steepleton. See page 41
- 44.160-937 (084-197) Cudahy Dump. See page 41

MAP NO. 084-237

- 42.160-468 (084-237) Geo. F. Casey, 7222 E. Slauson Ave., Commerce
- 44.160-469 (084-237) Los Nietos & San Gabriel River Dump, Los Nietos Road at the San Gabriel River, Santa Fe Springs
- 44.160-470 (084-237) General Petroleum Corp., 11101 S. Pioneer Boulevard, Norwalk
- 44.160-471 (084-237) W. C. Hardesty, 6052 Shull St., Bell Gardens
- 44.160-472 (084-237) Dice Road & Los Nietos Road Dump, 9165 Dice Road, Santa Fe Springs
- 44.160-473 (084-237) Mrs. Meyer Martin, 11202 Leland Avenue, Santa Fe Springs
- 44.160-474 (084-237) Norwalk State Hospital Dump, 11800 S. Bloomfield Ave., Norwalk
- ✓ 44.160-475 (084-237) East Los Angeles Airport, S.W. corner of Washington Blvd. & Vail Ave., Montebello
- 44.160-476 (084-237) Bell Co-op, 1715 Chapin Rd., Montebello
- 44.160-477 (084-237) Bell Holding Co., 7929 Telegraph Rd., Montebello
- 44.160-478 (084-237) Burke Street & San Gabriel River, Pico Rivera
- 44.160-479 (084-237) L.A. By-Products, 7136 E. Slauson Avenue, Bell Gardens
- 44.160-480 (084-237) Waste Disposal Inc., 12731 E. Los Nietos Road, Santa Fe Springs
- 42.160-481 (084-237) Gage Avenue and Greenwood Avenue, Bell Gardens
- 43.160-482 (084-237) Bethlehem Steel Co. No. 1, 7100 E. Slauson Avenue, Commerce
- 42.160-483 (084-237) Futernich Dump, 6955 E. Slauson Avenue, Commerce
- 42.160-484 (084-237) Salvage Corporation, 7100 E. Gage Avenue, Commerce

MAP NO. 084-237 (Con't.)

- 43.160-485 (084-237) L.A. Bv-Products Co., (Norwalk Pit). (Class II  
9615 S. Norwalk Blvd., Santa Fee Springs.  
See P. 15
- 42.160-486 (084-237) Downey Dump (Haygood Ardis) 11014 S.  
Pangborn Avenue, Downey
44. <sup>160</sup>~~100~~-487 (084-237) State of California, Divison of Highways  
Landfill (Class unknown). Reactivated.  
See page 5.
- 42.160-488 (084-237) Gage Ave. Dump, 7326 E. Gage Ave., Commerce
- 44.160-489 (084-237) Guirado Dump (City of Whittier), Pioneer  
Blvd., E'ly of Orange Grove Ave., Whittier
- 44.160-940 (084-237) Cabral Dump, 11131 S. Pioneer Blvd.,  
Norwalk. See page 42  
<sup>941</sup> (084-237) *No record of found in City back or its landfill list*
- MAP NO. 084-277 ~~42.160-143~~ (084-277) ~~No inactive sites~~  
*Standard Oil Co. of California, Western Operations, Inc. See page*
- MAP NO. 084-317 No inactive sites
- MAP NO. 114-997 No inactive sites
- MAP NO. 114-037 No inactive sites
- MAP NO. 114-077
- 43.160-500 (114-077) Hank's Solid Fill, Topanga Canyon Blvd.,  
at L.A. City boundary
- MAP NO. 114-117
- 42.160-544 (114-117) Santa Monica City Dump, 26th St. & Colorado  
Avenue, Santa Monica
- 44.160-545 (114-117) Rancho La Ballona, 1328 Dewey Street,  
Los Angeles
- 44.160-546 (114-117) Sunset Avenue and Commonwealth Ave.,  
Los Angeles
- 42.160-547 (114-117) Santa Monica Dump, S.W. corner of Dewey St.,  
and Walgrove Ave., Los Angeles
- 42.160-548 (114-117) Santa Monica City Dump, 26th St. and  
Michigan Avenue, Santa Monica
- 42.160-549 (114-117) City of Beverly Hills, N.E. corner of  
Colorado Ave. & Cloverfield Blvd., Santa  
Monica

MAP NO. 114-117 (con't.)

- 44.160-550 (114-117) Gladding McBean, 2400 E. Colorado Ave.,  
Santa Monica
- 44.160-551 (114-117) Venturino, 2319 Michigan Ave., Santa Monica
- 42.160-552 (114-117) Santa Monica City, Stewart Street and  
Exposition Blvd., Santa Monica
- 44.160-553 (114-117) Pacific Brick, 2600 Colorado Avenue,  
Santa Monica
- 44.160-554 (114-117) Frank St. Dump, 1943 Frank St., Santa Monica

MAP NO. 114-157

- 44.160-561 (114-157) Wright Dump, S.E. of the intersection of  
Jefferson Blvd. & Duquesne Ave., Culver City
- 43.160-562 (114-157) Mrs. Larry Hetzler, Lenawee Ave, 1.5 miles  
S'ly of Jefferson Blvd., Culver City
- 44.160-563 (114-157) San Vicente Blvd. and Beverly Blvd., West  
Hollywood
- 44.160 564 (114-157) P.E. Railroad Co., 4600 W. Venice Blvd.,  
Los Angeles
- 44.160-565 (114-157) Twentieth Century Fox Studios, 10201 W.  
Pico Blvd., Los Angeles
- 42.160-566 (114-157) Ward Disposal, 9462 Jefferson Blvd.,  
Culver City
- 43.160-567 (114-157) Larry Hetzler Dump, E'ly of Jefferson Blvd.,  
at end of Hetzler Rd., Culver City

MAP NO. 114-197

- 43.160-571 (114-197) 1st Street Dumping Co., 134-136 N. Nevada  
Ave., Belvedere
- 42.160-572 (114-197) L.A. City (Lacy St), 400 Ave. 26, Los Angeles
- 44.160-573 (114-197) Leonida's Dump, 3480 Bandini Blvd., Vernon
- 44.160-574 (114-197) Vernon Paving, 3150 Bandini Blvd., Vernon
- 44.160-575 (114-197) Vernon City Dump, 3501 Bandini Blvd., Vernon
- 43.160-576 (114-197) L.A. City, 1919 E. Washington Blvd., Los  
Angeles



MAP NO. 114-197 (Con't.)

- 42.160-577 (114-197) Avenue 26 & Figueroa St., Los Angeles
- 43.160-578 (114-197) 7th St. & Anderson St., Los Angeles
- 43.160-579 (114-197) Selig Place & Mission Rd., Los Angeles
- 43.160-580 (114-197) 2nd Street & Juanita Ave., Los Angeles
- 43.160-581 (114-197) 2900 S. Alameda Street, Vernon
- 43.160-582 (114-197) Mission Road and Broadway, Los Angeles
- 42.160-583 (114-197) Bishop Canyon, 929 Academy Dr., Los Angeles.
- 44.160-584 (114-197) 1st Street Dump, 1st Street at Herbert Ave., Belvedere
- 44.160-585 (114-197) Mary Vezayiff, 3937 E. 1st St., Belvedere
- 44.160-586 (114-197) Sunol Dump, 127-131 N. Sunol Dr., Belvedere
- 44.160-587 (114-197) Clifford L. Bush, 3818 Bandini Blvd., Commerce

MAP NO. 114-237

- 44.160-590 (114-237) Walnut Grove Ave. & Rush St., Rosemead
- 44.160-591 (114-237) Peck Rd. & Durfee Ave., South El Monte
- 44.160-592 (114-237) Potrero Grande Dr., E'ly of Garfield Ave., Monterey Park
- 42.160-593 (114-237) Romona Land Reclamation, Romona Blvd. and Casuda Canyon Rd., Monterey Park
- 42.160-594 (114-237) Cogen Dump, McBride Ave., Monterey Park
- 42.160-595 (114-237) Blanchard Street Dump, 4531 E. Blanchard St. at McBride Avenue, Monterey Park
- 44.160-596 (114-237) D. L. Schafer, 357 Tegner Dr., Monterey Park
- 44.160-597 (114-237) J. D. Anderton, 950 Tegner Dr., Monterey Park
- 43.160-598 (114-237) Montebello City Dump, 283 E. Maiden Lane, Montebello
- 44.160-599 (114-237) Security Co., 350 S. Atlantic Blvd., Monterey Park
- 44.160-600 (114-237) Yasuda Dump, 1448 Mines Ave., Montebello
- 44.160-601 (114-237) Agajanian Dump, 716 E. Lincoln Ave., Montebello

MAP NO. 114-237 (Con't.)

44. ~~100~~-602 (114-237) California State Highway Dump, E'ly side of Rosemead Blvd. between Garvey Ave. and Cortada St., Rosemead. See page 5.
- 42.160-603 (114-237) Theo. L. Vautherine, N'ly end of Merced Avenue, at the Rio Hondo River, El Monte
- 44.160-604 (114-237) City of Monterey Park, S'ly end of Kays Place, Monterey Park
- 42.160-605 (114-237) El Monte City Dump, N. Santa Anita Ave., at Romona Blvd., El Monte
- 44.160-606 (114-237) Martin Litwin Dump, 1626 Rosemead Blvd., El Monte
- 44.160-607 (114-237) J. W. Fields Dump, 4615 E. 2nd St., Belevedere

MAP NO. 114-277

- 44.160-610 (114-277) Valencia Water, 314 S. Azusa Ave., West Covina
- 42.160-611 (114-277) Refuse Disposal Land Reclamation, 325 N. Azusa Ave., City of Industry
- 42.160-612 (114-277) Puente Waste Disposal, 147 N. Azusa Ave., City of Industry
- 44.160-613 (114-277) Marwood Drive and Turnbull Canyon Rd., City of Industry
- 44.160-614 (114-277) Bassett School Property, Orange Blossom Avenue, Bassett
- 41.160-615 (114-277) Home Savings Dump, 820 N. Azusa Ave., West Covina
- 44.160-616 (114-277) 5th Avenue, 829 S. 5th Ave., City of Industry
- 44.160-617 (114-277) Puente Dump, 1201 Fuente Ave., West Covina

MAP NO. 114-317

- 42.160-622 (114-317) Valley Land Development Co., 401 S. Brea Canyon Rd., Diamond Bar
- 44.160-623 (114-317) Monte's Dump, 1700 E. Garvey Ave., W. Covina
- 44.160-624 (114-317) Covina City Dump, 1122 Knollcrest Dr. (at Knollcrest Park), Covina

MAP NO. 114-357

- 42.160-626 (114-357) Pomona City Dump, 2500 Garey Ave., at the Corona Freeway, Pomona

MAP NOS. 144-997 through 144-117 No inactive sites

MAP NO. 144-157

43.160-639 (144-157) E'ly of Bluffside Drive and S'ly of Willow Crest Avenue, Los Angeles

MAP NO. 144-197

44.160-643 (144-197) Grand Central Airport, 1101 Airway, Glendale

44.160-644 (144-197) Kellogg Avenue Dump, 630 Kellogg Ave., Glendale

44.160-645 (144-197) E.L. Fleming Dump, W'ly of 5431 San Fernando Road, Los Angeles

43.160-646 (144-197) Glendale Dump, 4660 W. Colorado Blvd., 500' W'ly of San Fernando Rd., Los Angeles

MAP NO. 144-237

~~44.160-001~~ (144-237) *Landfill (Class unknown), 520 S. Chapel Avenue, Alhambra See p. 5*

44.160-053 (144-237) City of Pasadena Landfill (Class unknown), 520 S. Chapel Avenue, Alhambra. See P. 8

44.160-661 (144-237) South Pasadena City Dump, 200 N. Garfield Avenue, South Pasadena

44.160-662 (144-237) Sierra Madre City Dump, 631 E. Sierra Madre Blvd., Sierra Madre

MAP NO. 144-277

43.160-056 (144-277) City of San Marino Landfill (Class III), 212 E. Live Oak Avenue, Irwindale. See P. 8

~~42.160-111~~ (144-277) *Owl Park Corporation (Class II), 2960 E. Longdon Ave, Irwindale*

43.160-120 (144-277) Consolidated Rock Products Dump, 15700 Arrow Highway, Irwindale. See P. 13

<sup>150</sup>  
43.~~160~~-135 (144-277) Manning Bros. Rock & Sand Co., (Class III), 16158 E. Central St., Irwindale. See P. 13

44.160-663 (144-277) American Cyanamid Dump, 500' N'ly of 11th St., N'ly of plant at 1001 N. Todd Azusa

44.160-664 (144-277) Mead Wrecking Co., 1215 E. Duarte Rd., Duarte

42.160-666 (144-277) Arcadia City Dump, 400 Live Oak Avenue, Arcadia

43.160-667 (144-277) Pasadena City Dump, Live Oak Avenue near Peck Road, Monrovia

MAP NO. 144-277 (Con't.)

- 42.160-668 (144-277) Harvey Brothers Dump, (San Gabriel Valley Disposal Co.), 840 Van Meter Street at Bateman Avenue, Irwindale
- 42.160-669 (144-277) Valley Park, 4500 E. Live Oak, El Monte
- 44.160-670 (144-277) Azusa City Municipal Dump, 1100 N. Vernon Avenue, Azusa
- 44.160-671 (144-277) Azusa Municipal Dump, Van Tassel Canyon N'ly of S'ly boundary, Azusa
- 42.160-672 (144-277) Owl Park Dump No.1, Longden Avenue and Live Oak Avenue, Irwindale
- 42.160-673 (144-277) Canyon Park Development Co., 1100 Fish Canyon Road, Duarte
- 44.160-948 (144-277) Kincaid Dump. See P. 42
- 42.160-949 (144-277) Theo. L. Vautherine. See P.42
- 44.160-950 (144-277) Blue Diamond Sand & Gravel Co. See P. 42
- 44.160-951 (144-277) City of Monrovia. See P. 42
- 44.160-952 (144-277) Azusa Canyon Road Dump. See P. 42
- 44.160-953 (144-277) 19000 Surplus Dump. See P. 42

MAP NO. 144-317

- 42.160-126 (144-317) Monrovia Nursery (Class II), 18331 E. Foothill Blvd., Azusa. See P. 13
- 42.160-679 (144-317) Walnut Creek Dump, 1305 S. Valley Center Avenue, San Dimas
- 42.160-680 (144-317) La Verne City Dump, Palomares Drive and Carrion Road, La Verne
- 42.160-681 (144-317) Glendora City Dump, Sierra Madre Avenue and Lorraine Avenue, Glendora
- 42.160-682 (144-317) San Dimas Community Dump, 600 S. San Dimas Avenue, San Dimas
- 44.160-683 (144-317) Walnut Avenue & Arrow Highway, San Dimas
- 44.160-684 (144-317) Big Dalton Canyon Reservoir Disposal Site, Big Dalton Canyon N'ly of City of Glendora

MAP NO. 144-317

- 44.160-685 (144-317) Walnut Street Dump, 508 Walnut St., Glendora
- 44.160-686 (144-317) McDonald's Dump, 650 S. Amelia Avenue at Cypress Street, San Dimas
- 44.160-965 (144-317) Gray's Dump. See P. 42
- 44.160-966 (144-317) Floyd R. Bunnell. See P. 42
- 42.160-967 (144-317) Johnstone Dump. See P. 42
- 42.160-968 (144-317) Valley Center Dump. See P. 42
- 42.160-969 (144-317) Elmer Teague. See P. 42

MAP NO. 144-357

- 44.160-687 (144-357) 6th Street Dump, 705 E. 6th St., Claremont
- 42.160-688 (144-357) Claremont City Dump, 1100 N. Mills Ave., Claremont

MAP NO. 174-077

No inactive sites

MAP NO. 174-117

- 42.160-695 (174-117) Valley Brick and Supply, 6151 Kester Ave., Van Nuys
- 42.160-696 (174-117) L.A. City Dept. of Public Works, 15145 Oxnard Avenue, Van Nuys

MAP NO. 174-157

- 42.160-006 (174-157) Burbank Reclamation Project (Completed portion). See P. 5
- 42.160-011 (174-157) Sheldon Arleta Pit (Class II), 8700 Arleta Avenue, Sun Valley. See P. 6

150

- ~~42.160-104 (174-157) Bradley Ave. Dump (Class II), 9351 Tujunga Ave., Sun Valley. See P. 12~~

- 42.160-106 (174-157) Hewitt Pit (Class II), 7245 Laurel Cyn. Blvd., North Hollywood. See P. 12
- 43.160-283 (174-157) Valley Steam Plant (Class III) Los Angeles City Dept. of WSP  
9430 120th Ferrianda Road, Sun Valley See p. 65 18
- 44.160-698 (174-157) Sunset Canyon Dump, 1083 Walnut Avenue, City of Burbank

- 43.160-699 (174-157) Pendleton Dump, Pendleton St. at the extension of Eorden Avenue, Sun Valley

MAP NO. 174-157 (Con't.)

- 42.160-700 (174-157) Valley Transfer Station, 9501 San Fernando Road, Van Nuys
- 42.160-701 (174-157) Branford Street Dump, Branford Street at San Fernando Road, Sun Valley
- 42.160-702 (174-157) L.A. City-Sanitation Division, 9701 San Fernando Road, Sun Valley
- 42.160-703 (174-157) California Material Co., 9228 Tujunga Ave., Sun Valley
- 43.160-704 (174-157) Akmdzich Dump, 11201 Randall Street, Sun Valley
- 43.160-705 (174-157) Consolidated Rock Products, 8001 Fair Ave., Sun Valley. See P.
- 42.160-706 (174-157) Tuxford Pit, 8501 Tunjunga Ave., Sun Valley
- 42.160-707 (174-157) L.A. Bv-Products, Victory Blvd., and Vineland Ave., Sun Valley
- 44.160-708 (174-157) Lockheed Aircraft, 1705 Victory Blvd., Burbank
- 42.160-709 (174-157) Valley Iron and Metal, 11666 Pendleton St., Sun Valley
- 44.160-710 (174-157) De Garmo Pit, 9135 De Garmo Ave., Sun Valley
- 42.160-711 (174-157) Wicks Place Dump, Wicks Street and Glenoaks Blvd., Sun Valley
- 44.160-712 (174-157) Kittridge Dump, 11400 Kittridge Street, Sun Valley
- 42.160-~~713~~ (174-157) Tujunga Pit, 8250 Tujunga Ave., Sun Valley
- 42.160-714 (174-157) Bradley Pit, 9050 Bradley Ave., Sunland
- 42.160-716 (174-157) San Fernando Valley Disposal Co., 1100 Peoria Street, Sun Valley
- 42.160-717 (174-157) Tuxford Pit, Tuxford Street and San Fernando Road, Sun Valley
- 42.160-718 (174-157) 9116 Bradley Avenue, Sun Valley
- 42.160-720 (174-157) Bradley Avenue Dump, 9116 Norris Avenue, Sun Valley
- 42.160-721 (174-157) Valley Iron and Metal Co., Pendleton St., N'ly of Glenoaks Blvd. Sun Valley

- 44.160-723 (174-157) Laurel Canyon Blvd., & Jerome St., Van Nuys
- 42.160-724 (174-157) Pendleton St. & Glenoaks Ave., Sun Valley
- MAP NO. 174-197 *La Crescenta Sec. 10.*  
 44.160-082 (174-197) Shields Debris Disposal Area, La Crescenta Ave. at Alb Terrace  
 44.160-088 (174-197) Ward Debris Disposal Area, Markridge Rd. at Pennsylvania Ave., Glendale. See P. 10
- MAP NO. 174-237
- 44.160-083 (174-237) Sierra Madre Villa Debris Disposal Area, N'ly of Hamilton Park (Eaton Golf Course), Pasadena. See P. 10
- 44.160-092 (174-237) Rubio Debris Disposal Area, Rubio Canyon Road, N'ly of Via Naderas, Altadena. See P. 11
- 43.160-727 (174-237) Millard Canyon Dump, 3900 Canyon Crest Rd., Altadena
- 43.160-728 (174-237) Kelly Dump, 2400 Kinclair Dr., Altadena
- 43.160-729 (174-237) Atwood & Purcell, 2700 New York Dr., Altadena
- 43.160-730 (174-237) Kinneloa Estates Landfill, near New York Dr. at N. Gleen Springs Rd., Pasadena
- MAP NO. 174-277 No inactive sites
- MAP NO. 174-317
- 44.160-094 (174-317) Burro Debris Disposal Area, N'ly of San Gabriel Dam No. 1 Reservoir in Burro Canyon, Angeles National Forrest, Bradbury. See P. 11
- MAP NO. 174-357 No inactive sites
- MAP NO. 204-077 No inactive sites
- MAP NO. 204-117
- 42.160-745 (204-117) L.A. City Dept. of Public Works, Zelzah Avenue and Lerdo Avenue, West San Fernando Val
- 43.160-746 (204-117) San Fernando City Dump, Paxton Street and Sharp Avenue, Pacoima
- 44.160-747 (204-117) Paxton Avenue, S'ly of Laurel Canyon Blvd., Pacoima
- MAP NO. 204-157
- 42.160-751 (204-157) Glenoaks Blvd. and Montague St., Sun Valley

MAP NO. 204-157 (Con't.)

42.160-752 (204-157) Russell Moe, Inc., Lopez Canyon Road,  
San Fernando

42.160-753 (204-157) De Garmo Pit, De Garmo Avenue and Montague  
Street, Sun Valley

MAP NO. 204-197 No inactive sites

MAP NO. 204-237

44.160-761 (204-237) Big Tujunga Canyon Reservoir Disposal  
Site, Big Tujunga Canyon, N'ly of Pasadena

MAP NOS. 204-277 through 204-357 No inactive sites

MAP NO. 234-077 No inactive sites

MAP NO. 234-117

44.160-772 (234-117) Hank's Mud Sump, Wildwood Canyon, S'ly  
of William S. Hart Park, Newhall

42.160-773 (234-117) Bill Small's Mud Sump, at the W'ly end of  
Avenue of the Oaks, Newhall

MAP NO. 234-157

44.160-071 (234-157) Iron Canyon Debris Disposal Area, near  
Sand Canyon just S'ly of Iron Canyon  
at E'ly end of Warm Springs Drive,  
Newhall. See P. 9

MAP NO. 234-197 through 234-357 No inactive sites

MAP NO. 264-037 No inactive sites

MAP NO. 264-077

42.160-790 (264-077) Gilmour Mud Sump, Gilmour Road, Hasley  
Canyon, Val Verde

44.160-791 (264-077) Wayside Honor Rancho, just south of Tapia  
Canyon Rd. and just north of confluence of  
Tapia channel and Castaic Creek channel,  
Castaic

MAP NOS. 264-117 through 264-357 No inactive sites

MAP NOS. 294-037 through 294-357 No inactive sites



MAP NOS. 324-037 through 324-157 No inactive sites

MAP NO. 324-197

42.160-833 (324-197) Antelope Rubbish, Avenue M and 90th Street  
W., Palmdale

MAP NOS. 324-237 through 324-357 No inactive sites

MAP NOS. 354-997 through 354-357 No inactive sites

MAP NOS. 384-997 through 384-197 No inactive sites

MAP NO. 384-237

42.160-895 (384-237) Mariott and Ross Dump, Avenue E and 10th  
Street E, Lancaster

MAP NOS. 384-277 through 384-357 No inactive sites

SECTION V

ADDITIONAL INACTIVE FACILITIES (Recent Additions)

MAP NO. 054-197

- 44.160-910 (054-197) Vermont Avenue and Knox Street Dump, N.E. Corner of Vermont Avenue and Knox St., Los Angeles. See P. 25
- 44.160-911 (054-197) Cortland Avenue Dump, E'ly end of Cortland St. at the Los Angeles River, Lynwood. See P. 25
- 44.160-912 (054-197) P. & J. Artukovitch, Inc., 13201 S. San Pedro Street, Compton. See P. 25
- 44.160-913 (054-197) P. & J. Artukovitch, Inc., 13125 S. San Pedro Street, Compton. See P. 26
- 44.160-914 (054-197) Mrs. Rose Williams, 13916 S. Main Street, Compton. See P. 26
- 44.160-915 (054-197) San Carlos Street Dump, San Carlos St., W'ly of Los Angeles River at the Long Beach Fwy. intersection, Compton. See P. 26
- 44.160-916 (054-197) Katz Dump, S.W. corner of Broadway and Victoria Street, Carson. See P. 26
- 44.160-917 (054-197) Koerner Dump, 406 W. Griffith St., Carson. See P. 26
- 44.160-918 (054-197) Hamilton Street Dump, N.W. of the San Diego Freeway-Harbor Freeway intersection, S'ly of 190th Street, Los Angeles. See P. 26
- 44.160-919 (054-197) Martin Halleman, S. Figueroa St. at the Dominguez Channel (opposite 19005 S. Figueroa Street), Carson. See P. 26
- 44.160-920 (054-197) U.S. Navy, S. Figueroa Street at the San Diego Freeway, Carson. See P. 26
- 44.160-921 (054-197) Alameda and Del Amo Street Dump, 19944 S. Alameda St., Long Beach. See P. 26
- 44.160-923 (054-197) Brown Dump, 19001 S. Figueroa St., Carson. See P. 26
- 44.160-924 (054-197) Vermont Avenue Dump, 12301 S. Vermont Ave., Athens. See P. 26

MAP NO. 084-197

- 44.160-935 (084-197) Fluor Corp., 2500 S. Atlantic Blvd., City of Commerce. See P. 28
- 44.160-936 (084-197) B. H. Steepleton, 5310 Elizabeth St. (at the Los Angeles River), Cudahy. See P. 28
- 44.160-937 (084-197) Cudahy Dump, 5240 Santa Ana Avenue, Cudahy See P. 28

MAP NO. 084-237

44.160-940 (084-237) Cabral Dump, 11131 S. Pioneer Blvd.,  
941 (084-237) Norwalk. See P. 30  
*- no record of in Greyback or old lists of landfills* BW

MAP NO. 144-277

44.160-948 (144-277) Kincaid Dump, Irwindale Avenue at the  
Santa Fe Railroad, Azusa. See P. 35

42.160-949 (144-277) Theo. L. Vautherine, 530 feet E'ly of Peck  
Road, S'ly of Arrow Highway, Irwindale.  
See P. 35

44.160-950 (144-277) Blue Diamond Sand & Gravel Co., 4500 Live  
Oak Avenue, Monrovia. See P. 35

44.160-951 (144-277) City of Monrovia, 500 feet S'ly of Arrow  
Highway, E'ly of Peck Road, Monrovia.  
See P. 35

44.160-952 (144-277) Azusa Canyon Road Dump, S.E. corner of  
Azusa Canyon Road and Cypress Street,  
Irwindale. See P. 35

44.160-953 (144-277) 19000 Surplus Dump, 0.5 mile S'ly of Live  
Oak Avenue and 0.3 mile W'ly of Peck Road,  
Arcadia. See P. 35

MAP NO. 144-317

44.160-965 (144-317) Gray's Dump, 5th Street at N. Amelia  
Avenue, San Dimas. See P. 36

44.160-966 (144-317) Floyd R. Bunnell, 133 E. Arrow Highway,  
San Dimas. See P. 36

42.160-967 (144-317) Johnstone Dump, S. Valley Center Avenue  
at Cypress Avenue, San Dimas. See P. 36

42.160-968 (144-317) Valley Center Dump, S. Valley Center Avenue  
at Cypress Avenue, San Dimas. See P. 36

44.160-969 (144-317) Elmer Teague, 700 S. Walnut Avenue,  
San Dimas. See P. 36

L.A. City

\* 40.043 - 975 (084-197) Transfer Station (Bureau of Sanitation) (Planned)

Harbor Fwy at Proposed Century Fwy. See p. 7, 196.

Type of Facility	Name of Facility	Status	Location
40.150	Falcon Disposal Service - Transfer & Resource Recovery Station	Potential	West Los Angeles County Area
40.150	Ditto	Ditto	San Pedro - Torrance Area
40.150	Ditto	Ditto	West Los Angeles City
40.150	Ditto	Ditto	East Los Angeles City
40.150	Ditto	Ditto	Bellflower - Cerritos Area
44.026	City of Glendale Disposal Site	Ditto	Along Rt. 2 bet. Rt 134 & Rt 210.
	Mr. Bill Gentile	?	?
44.150	Mr. Wm Selezoff	Potential	?
44.150	Metropolitan Waste Disposal	Ditto	In City of Vernon.
44.150	So. Bay Disposal Co.	Ditto	East Torrance Area.
44.150	METROPOLITAN WASTE DISPOSAL	POTENTIAL	WEST LOS ANGELES